

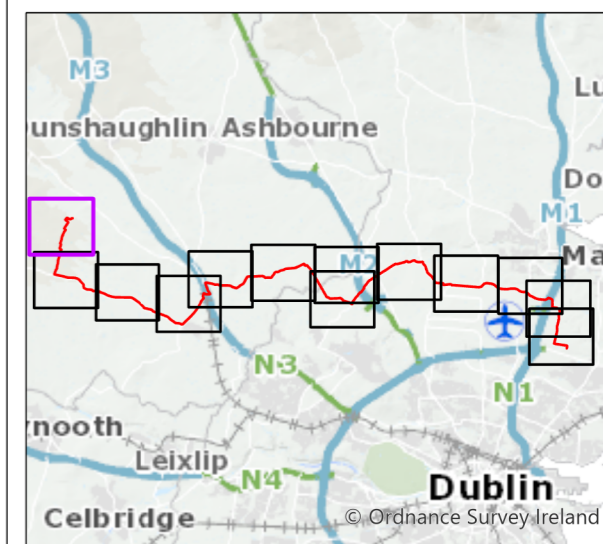
Figure 11.5

Legend

- Chainage
- - - Proposed Cable Route
- ▭ Planning Application Boundary (PAB)
- ▨ Temporary Construction Compound
- ▭ Substation Footprint
- - - Study Area (250m Buffer)

Landslides Susceptibility Classification

- Low
- ▨ Low (inferred)



0	Feb 2024	Final	SMD	PB	PB	GS
Rev.	Date	Purpose of revision	Drawn	Check'd	Rev'd	Appr'd

Jacobs



Client
East Meath - North Dublin Grid Upgrade

Drawing Title
Figure 11.5 - Landslide Susceptibility (Sheet 1 of 13)

Drawing Status: Final

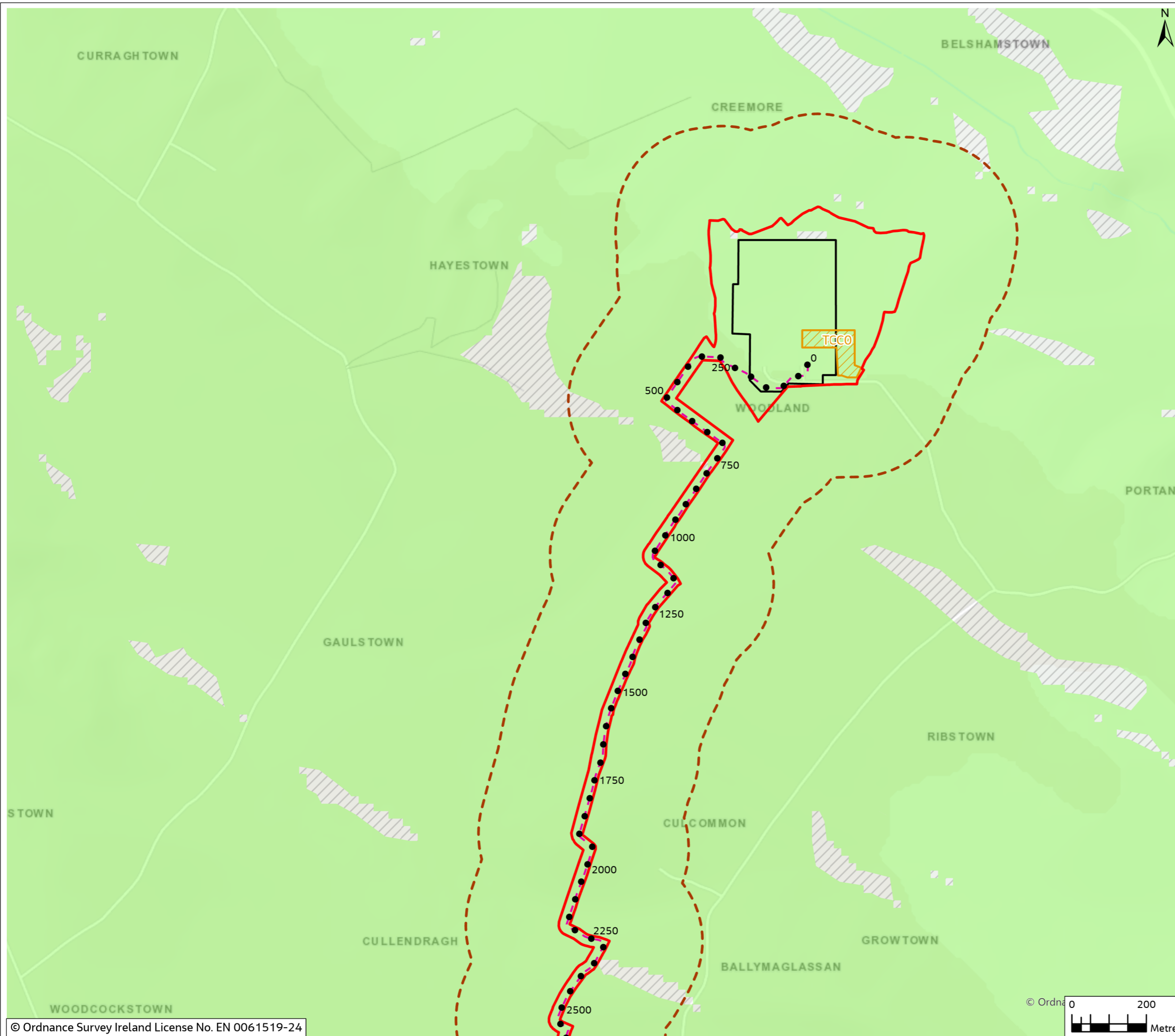
Scale @ A3: 1:10,000 DO NOT SCALE

OSI Sheet No.

Jacobs No. 3321084AJ

Drawing No. 321084AJ-JAC-ZZ-XX-DR-G-0281

© Copyright 2024 Jacobs U.K. Limited. The concepts and information contained in this document are the property of Jacobs. Use or copying of this document in whole or in part without the written permission of Jacobs constitutes an infringement of copyright. Limitation: This drawing has been prepared on behalf of, and for the exclusive use of Jacobs' Client, and is subject to, and issued in accordance with, the provisions of the contract between Jacobs and the Client. Jacobs accepts no liability or responsibility whatsoever for, or in respect of, any use of, or reliance upon, this drawing by any third party.



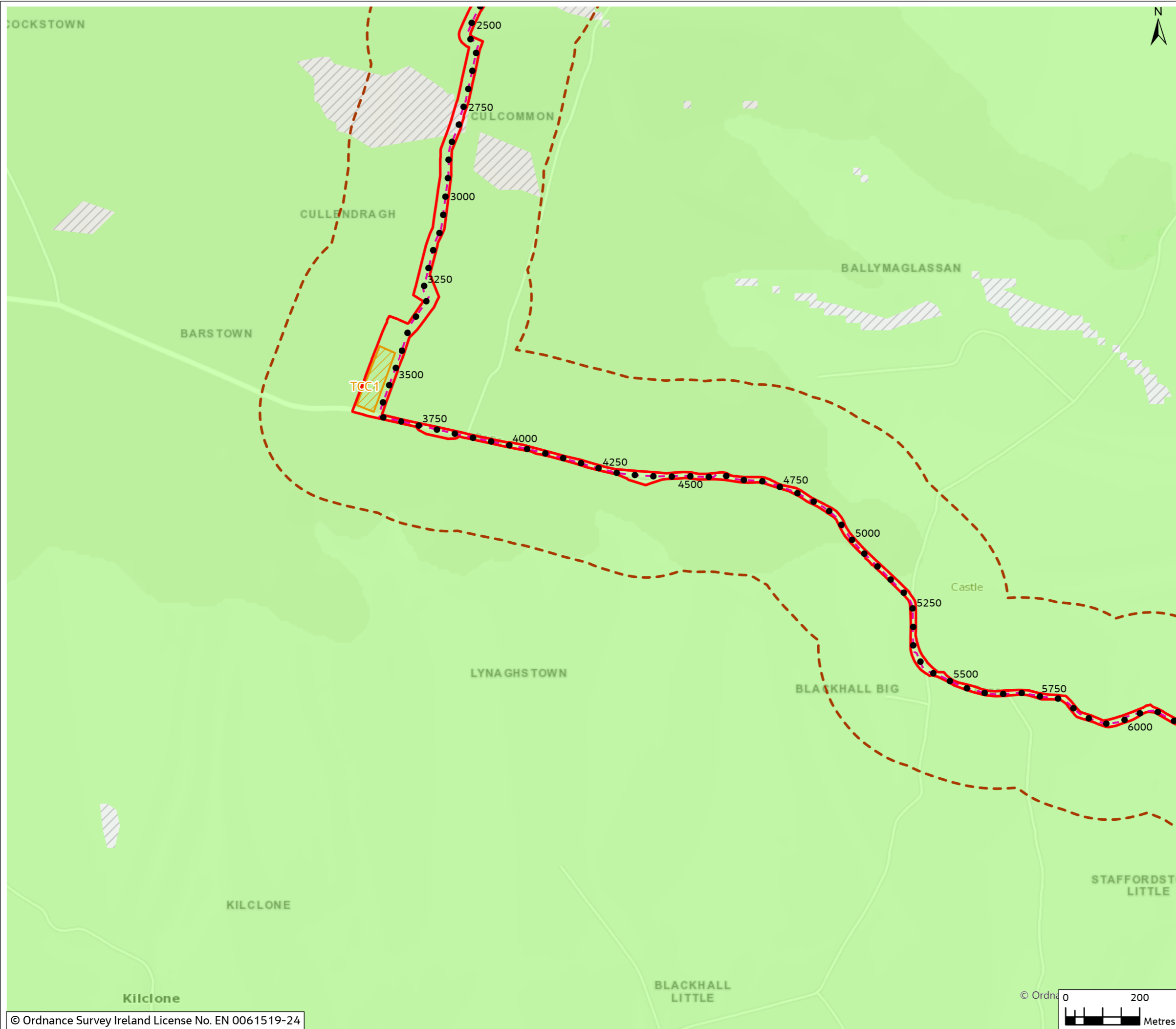
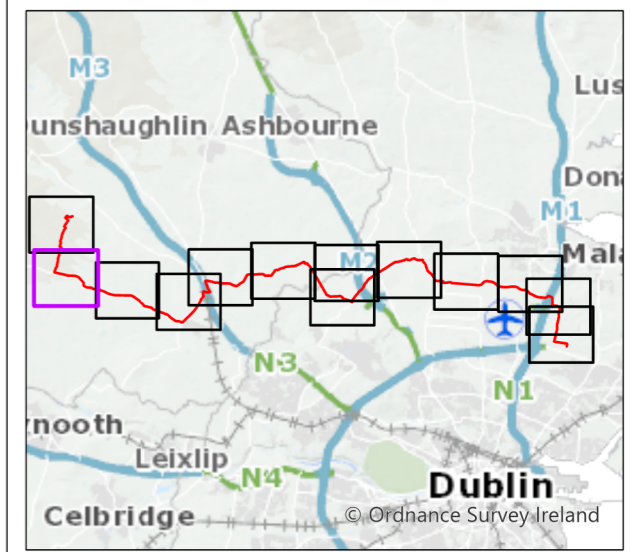


Figure 11.5

- Legend**
- Chainage
 - - - Proposed Cable Route
 - ▭ Planning Application Boundary (PAB)
 - ▨ Temporary Construction Compound
 - - - Study Area (250m Buffer)
- Landslides Susceptibility Classification**
- Low
 - ▨ Low (inferred)



0	Feb 2024	Final	SMD	PB	PB	GS
Rev.	Date	Purpose of revision	Drawn	Check'd	Rev'd	Appr'd

Jacobs

Client

Project
 East Meath - North Dublin Grid Upgrade

Drawing Title
 Figure 11.5 - Landslide Susceptibility
 (Sheet 2 of 13)

Drawing Status: Final

Scale @ A3: 1:10,000 DO NOT SCALE

OSI Sheet No.

Jacobs No. 3321084J

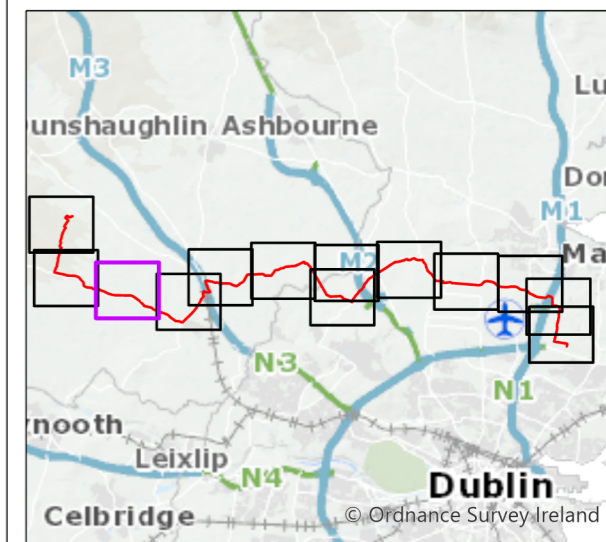
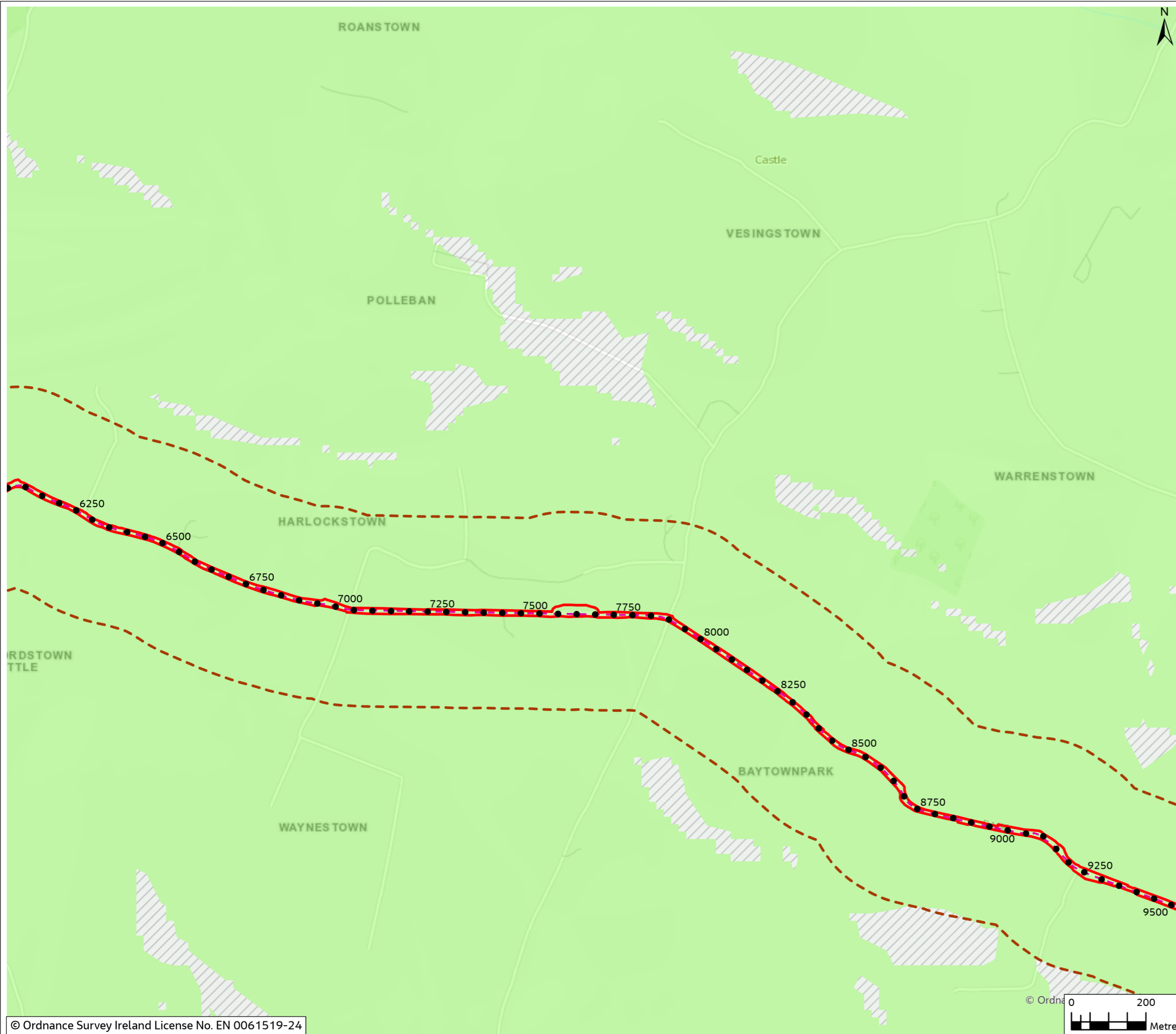
Drawing No. 321084AJ-JAC-ZZ-XX-DR-G-0282

© Copyright 2024 Jacobs U.K. Limited. The concepts and information contained in this document are the property of Jacobs. Use or copying of this document in whole or in part without the written permission of Jacobs constitutes an infringement of copyright. Limitation: This drawing has been prepared on behalf of, and for the exclusive use of Jacobs' Client, and is subject to, and issued in accordance with, the provisions of the contract between Jacobs and the Client. Jacobs accepts no liability or responsibility whatsoever for, or in respect of, any use of, or reliance upon, this drawing by any third party.

Figure 11.5

Legend

- Chainage
 - - - Proposed Cable Route
 - ▭ Planning Application Boundary (PAB)
 - - - Study Area (250m Buffer)
- Landslides Susceptibility Classification**
- Low
 - Low (inferred)



0	Feb 2024	Final	SMD	PB	PB	GS
Rev.	Date	Purpose of revision	Drawn	Check'd	Rev'd	Appr'd

Jacobs

Client

Project
East Meath - North Dublin Grid Upgrade

Drawing Title
Figure 11.5 - Landslide Susceptibility (Sheet 3 of 13)

Drawing Status
Final

Scale @ A3
1:10,000 DO NOT SCALE

OSI Sheet No.

Jacobs No. 3321084AJ

Drawing No. 321084AJ-JAC-ZZ-XX-DR-G-0283

© Copyright 2024 Jacobs U.K. Limited. The concepts and information contained in this document are the property of Jacobs. Use or copying of this document in whole or in part without the written permission of Jacobs constitutes an infringement of copyright. Limitation: This drawing has been prepared on behalf of, and for the exclusive use of Jacobs' Client, and is subject to, and issued in accordance with, the provisions of the contract between Jacobs and the Client. Jacobs accepts no liability or responsibility whatsoever for, or in respect of, any use of, or reliance upon, this drawing by any third party.



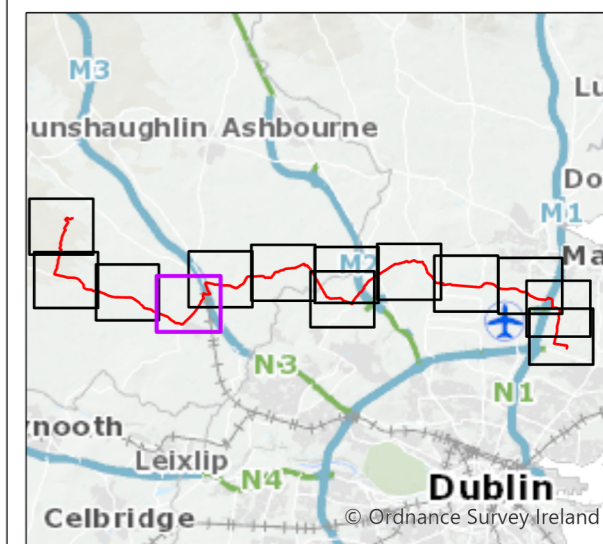
Figure 11.5

Legend

- Chainage
- - - Proposed Cable Route
- ▭ Planning Application Boundary (PAB)
- ▭ HDD Compound
- ▭ Temporary Construction Compound
- - - Study Area (250m Buffer)

Landslides Susceptibility Classification

- Low
- Low (inferred)
- Made
- Water



0	Feb 2024	Final	SMD	PB	PB	GS
Rev.	Date	Purpose of revision	Drawn	Check'd	Rev'd	Appr'd

Jacobs



Client
Project
East Meath - North Dublin Grid Upgrade

Drawing Title
Figure 11.5 - Landslide Susceptibility (Sheet 4 of 13)

Drawing Status
Final

Scale @ A3
1:10,000 DO NOT SCALE

OSI Sheet No.

Jacobs No. 3321084AJ

Drawing No. 321084AJ-JAC-ZZ-XX-DR-G-0284

© Copyright 2024 Jacobs U.K. Limited. The concepts and information contained in this document are the property of Jacobs. Use or copying of this document in whole or in part without the written permission of Jacobs constitutes an infringement of copyright. Limitation: This drawing has been prepared on behalf of, and for the exclusive use of Jacobs' Client, and is subject to, and issued in accordance with, the provisions of the contract between Jacobs and the Client. Jacobs accepts no liability or responsibility whatsoever for, or in respect of, any use of, or reliance upon, this drawing by any third party.

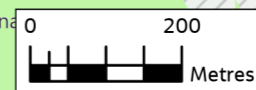
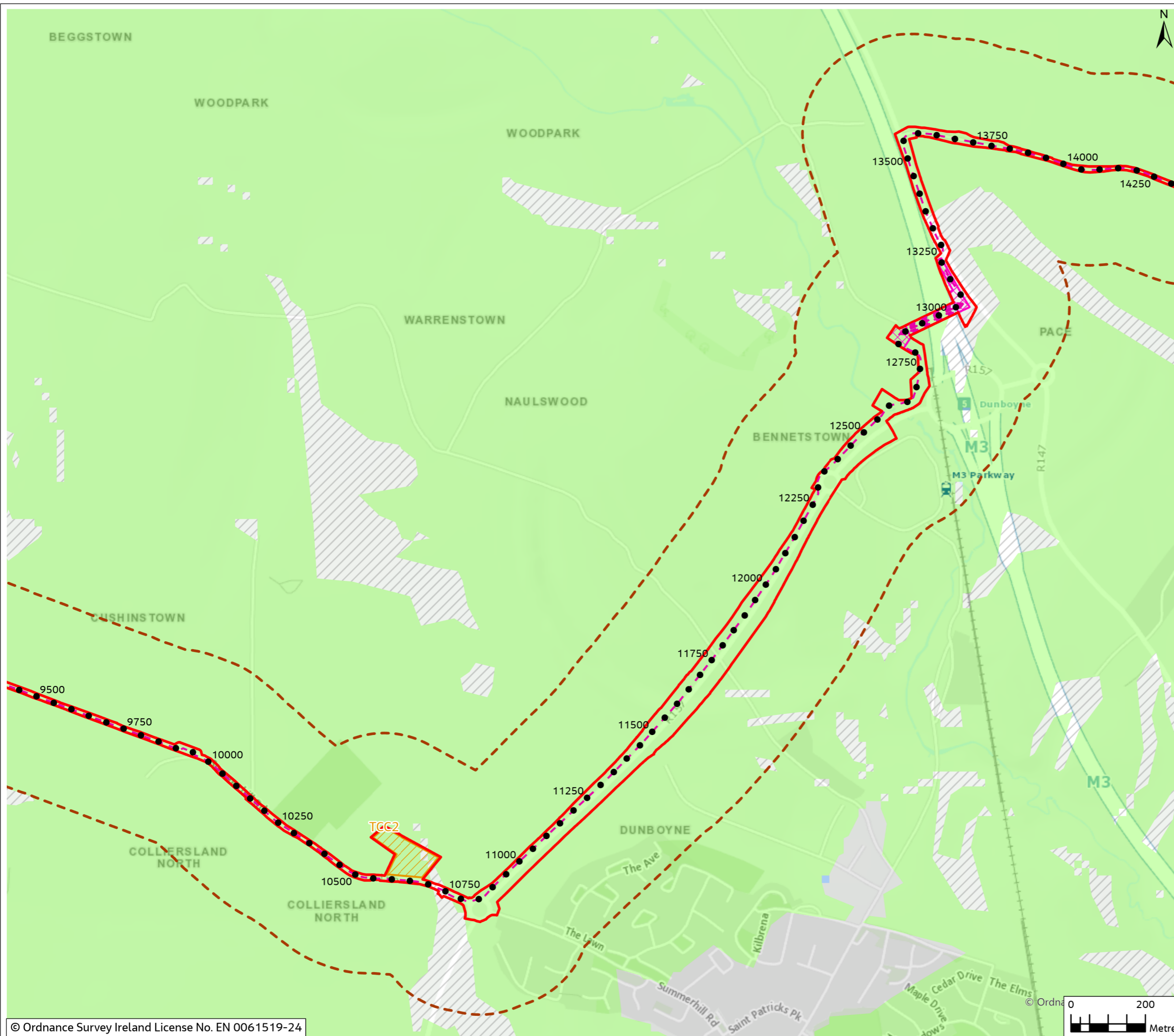
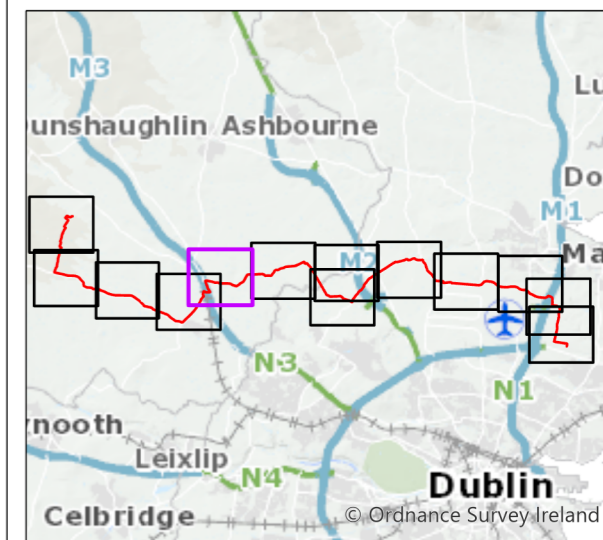
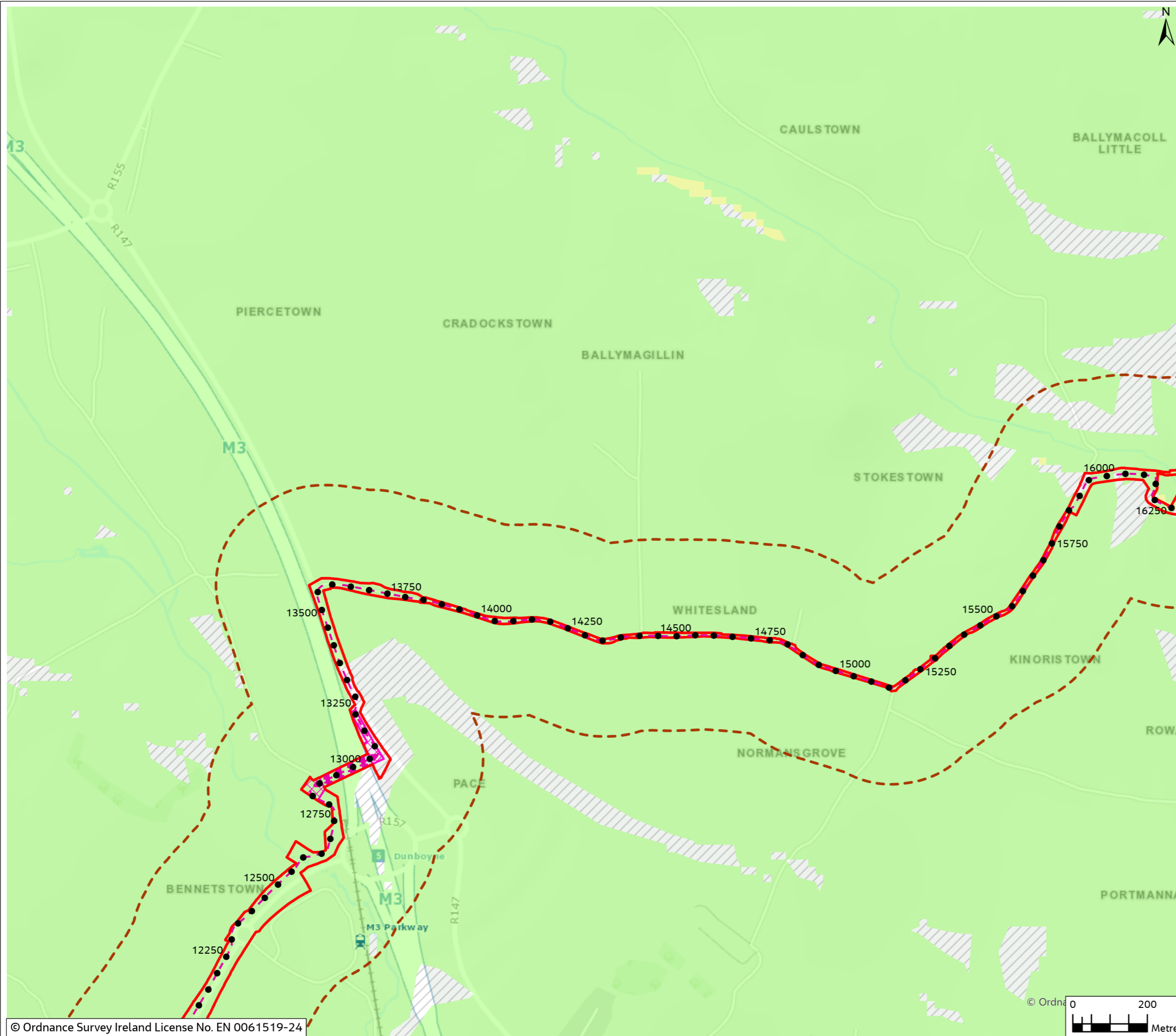


Figure 11.5

Legend

- Chainage
 - - - Proposed Cable Route
 - ▭ Planning Application Boundary (PAB)
 - ⊠ HDD Compound
 - - - Study Area (250m Buffer)
- Landslides Susceptibility Classification**
- Low
 - Low (inferred)
 - Moderately Low



0	Feb 2024	Final	SMD	PB	PB	GS
Rev.	Date	Purpose of revision	Drawn	Check'd	Rev'd	Appr'd

Jacobs

Client

Project
 East Meath - North Dublin Grid Upgrade

Drawing Title
 Figure 11.5 - Landslide Susceptibility
 (Sheet 5 of 13)

Drawing Status
 Final

Scale @ A3
 1:10,000 DO NOT SCALE

OSI Sheet No.

Jacobs No. 3321084AJ

Drawing No. 321084AJ-JAC-ZZ-XX-DR-G-0285

© Copyright 2024 Jacobs U.K. Limited. The concepts and information contained in this document are the property of Jacobs. Use or copying of this document in whole or in part without the written permission of Jacobs constitutes an infringement of copyright. Limitation: This drawing has been prepared on behalf of, and for the exclusive use of Jacobs' Client, and is subject to, and issued in accordance with, the provisions of the contract between Jacobs and the Client. Jacobs accepts no liability or responsibility whatsoever for, or in respect of, any use of, or reliance upon, this drawing by any third party.

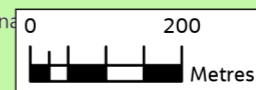
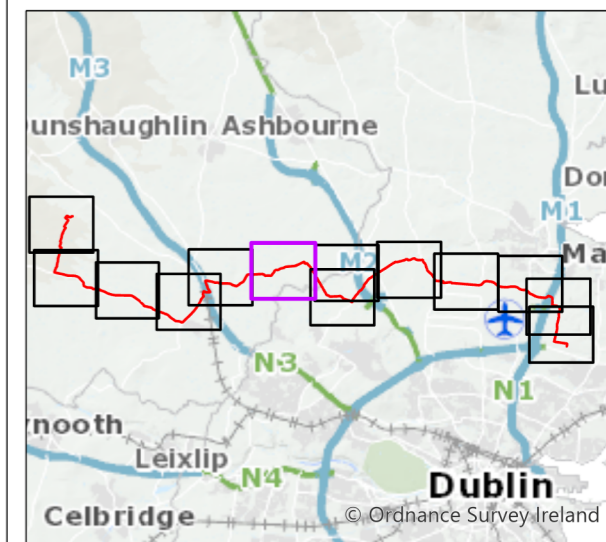
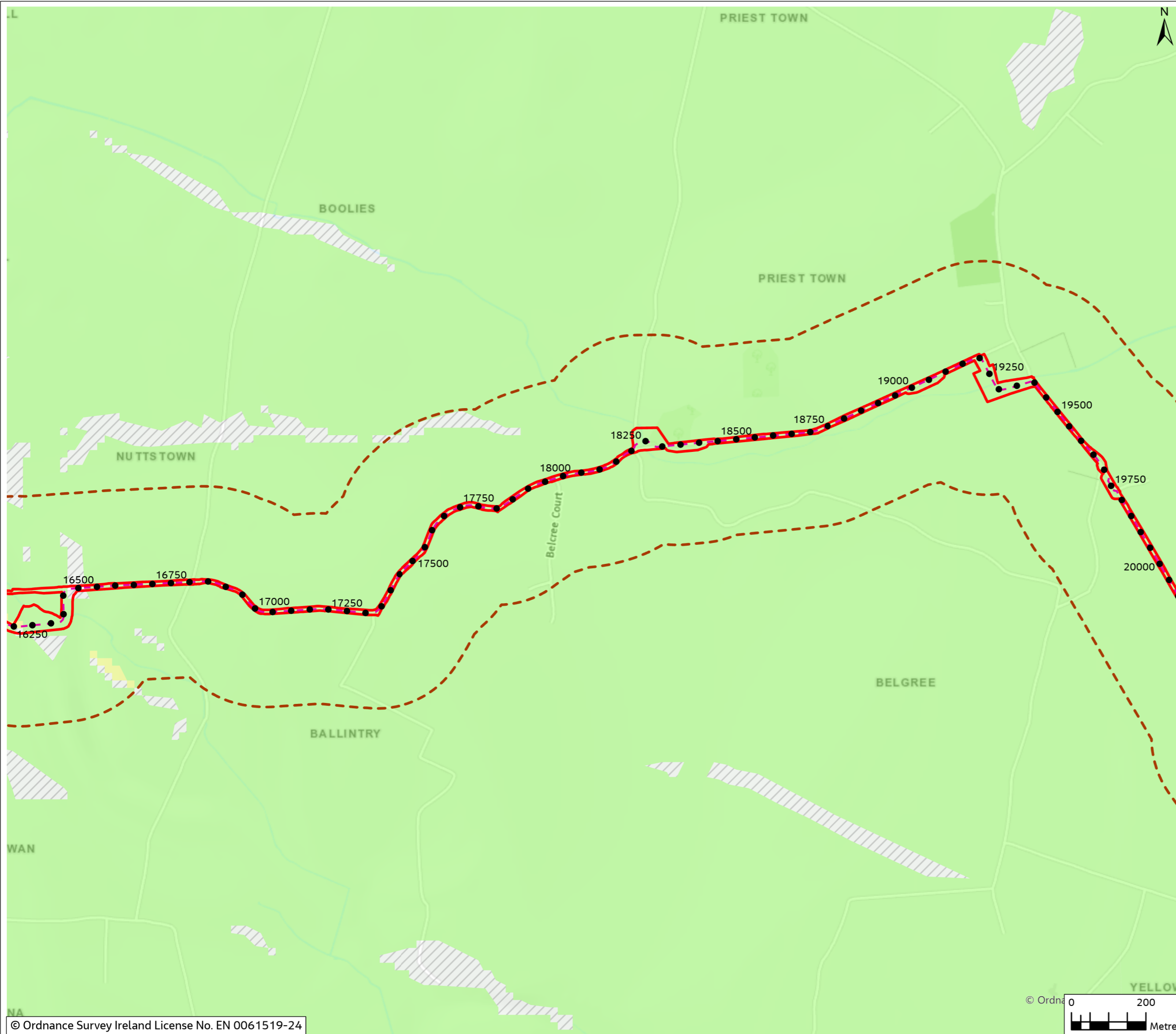


Figure 11.5

- Legend**
- Chainage
 - - - Proposed Cable Route
 - ▭ Planning Application Boundary (PAB)
 - - - Study Area (250m Buffer)
- Landslides Susceptibility Classification**
- Low
 - Low (inferred)
 - Moderately Low



0	Feb 2024	Final	SMD	PB	PB	GS
Rev.	Date	Purpose of revision	Drawn	Check'd	Rev'd	Appr'd

Jacobs



Project

East Meath - North Dublin Grid Upgrade

Drawing Title

Figure 11.5 - Landslide Susceptibility
(Sheet 6 of 13)

Drawing Status

Final

Scale @ A3

1:10,000 DO NOT SCALE

OSI Sheet No.

Jacobs No.

3321084AJ

Drawing No.

321084AJ-JAC-ZZ-XX-DR-G-0286

© Copyright 2024 Jacobs U.K. Limited. The concepts and information contained in this document are the property of Jacobs. Use or copying of this document in whole or in part without the written permission of Jacobs constitutes an infringement of copyright. Limitation: This drawing has been prepared on behalf of, and for the exclusive use of Jacobs' Client, and is subject to, and issued in accordance with, the provisions of the contract between Jacobs and the Client. Jacobs accepts no liability or responsibility whatsoever for, or in respect of, any use of, or reliance upon, this drawing by any third party.

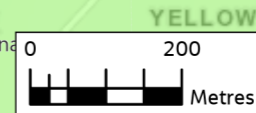


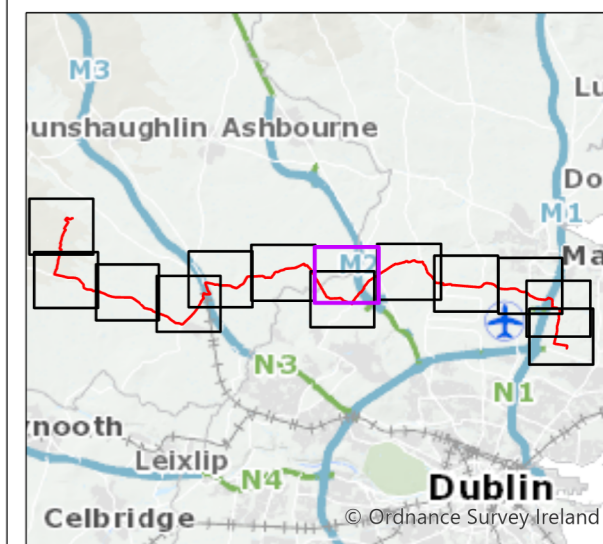
Figure 11.5

Legend

- Chainage
- - - Proposed Cable Route
- ▭ Planning Application Boundary (PAB)
- ⊠ HDD Compound
- ▨ Temporary Construction Compound
- ⊞ Study Area (250m Buffer)

Landslides Susceptibility Classification

- Low
- ▨ Low (inferred)
- Moderately Low



0	Feb 2024	Final	SMD	PB	PB	GS
Rev.	Date	Purpose of revision	Drawn	Check'd	Rev'd	Appr'd

Jacobs



Client
East Meath - North Dublin Grid Upgrade

Project
Figure 11.5 - Landslide Susceptibility (Sheet 7 of 13)

Drawing Status: Final

Scale @ A3: 1:10,000 DO NOT SCALE

OSI Sheet No.

Jacobs No. 3321084AJ

Drawing No. 321084AJ-JAC-ZZ-XX-DR-G-0287

© Copyright 2024 Jacobs U.K. Limited. The concepts and information contained in this document are the property of Jacobs. Use or copying of this document in whole or in part without the written permission of Jacobs constitutes an infringement of copyright. Limitation: This drawing has been prepared on behalf of, and for the exclusive use of Jacobs' Client, and is subject to, and issued in accordance with, the provisions of the contract between Jacobs and the Client. Jacobs accepts no liability or responsibility whatsoever for, or in respect of, any use of, or reliance upon, this drawing by any third party.

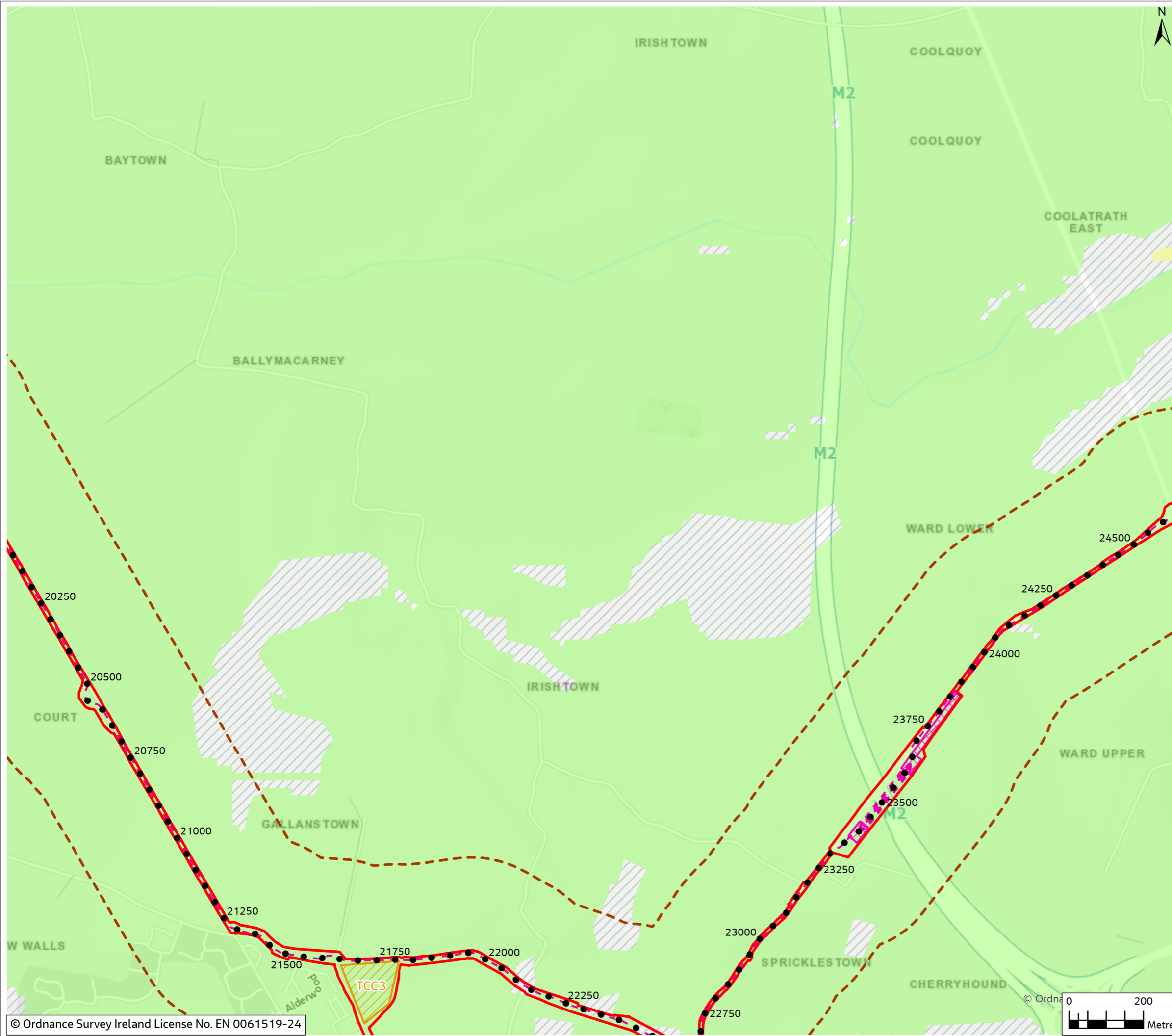


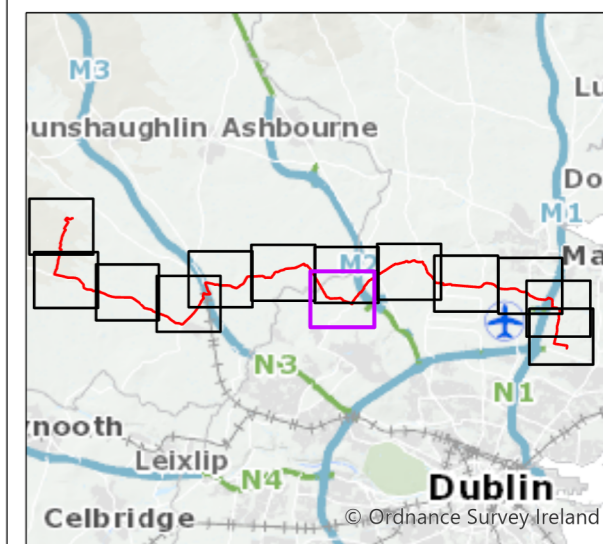
Figure 11.5

Legend

- Chainage
- - - Proposed Cable Route
- ▭ Planning Application Boundary (PAB)
- ⊠ HDD Compound
- ▭ Temporary Construction Compound
- - - Study Area (250m Buffer)

Landslides Susceptibility Classification

- Low
- ▨ Low (inferred)



0	Feb 2024	Final	SMD	PB	PB	GS
Rev.	Date	Purpose of revision	Drawn	Check'd	Rev'd	Appr'd

Jacobs



Client
East Meath - North Dublin Grid Upgrade

Project
Figure 11.5 - Landslide Susceptibility (Sheet 8 of 13)

Drawing Status: Final

Scale @ A3: 1:10,000 DO NOT SCALE

OSI Sheet No.

Jacobs No. 3321084AJ

Drawing No. 321084AJ-JAC-ZZ-XX-DR-G-0288

© Copyright 2024 Jacobs U.K. Limited. The concepts and information contained in this document are the property of Jacobs. Use or copying of this document in whole or in part without the written permission of Jacobs constitutes an infringement of copyright. Limitation: This drawing has been prepared on behalf of, and for the exclusive use of Jacobs' Client, and is subject to, and issued in accordance with, the provisions of the contract between Jacobs and the Client. Jacobs accepts no liability or responsibility whatsoever for, or in respect of, any use of, or reliance upon, this drawing by any third party.

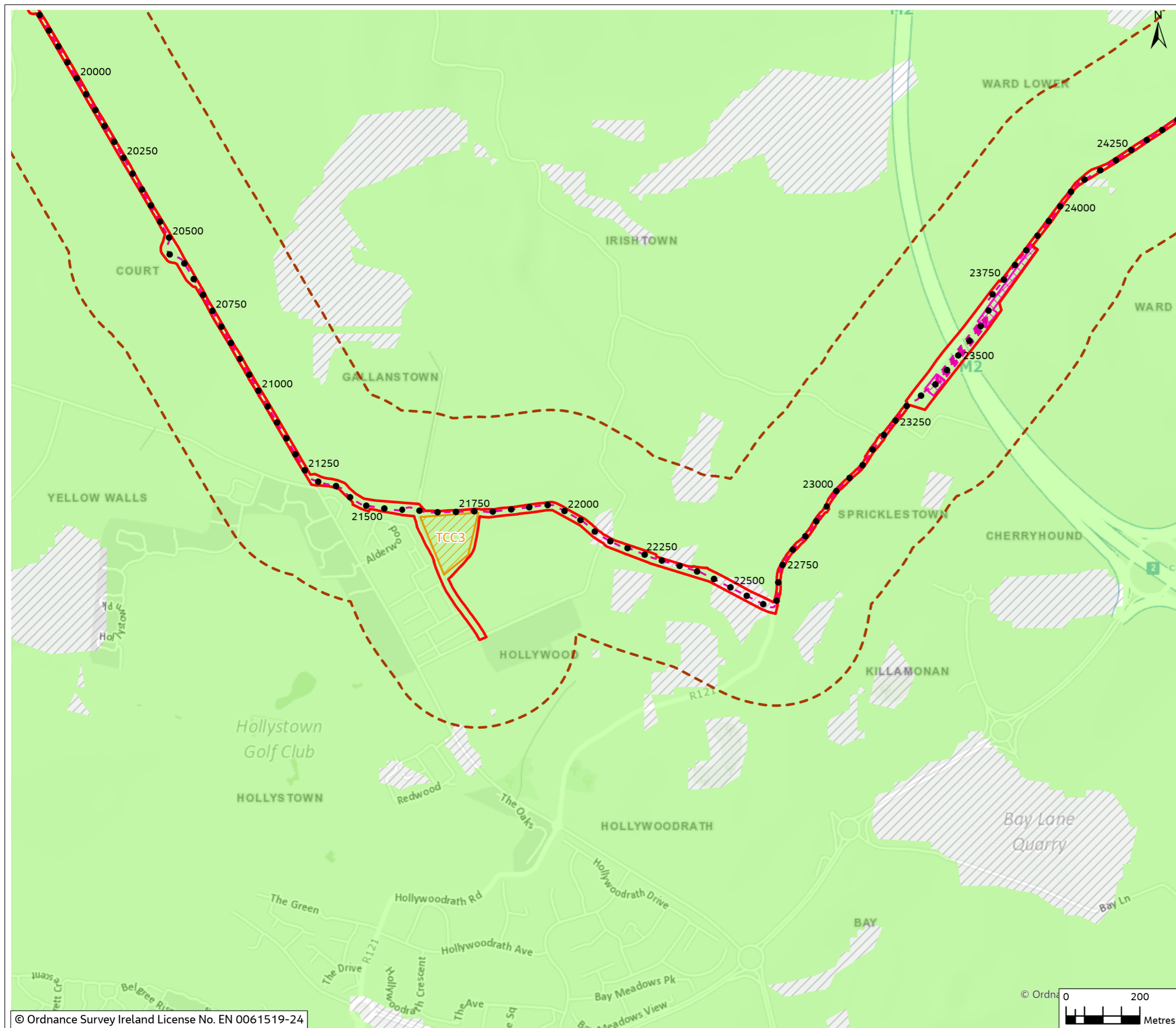
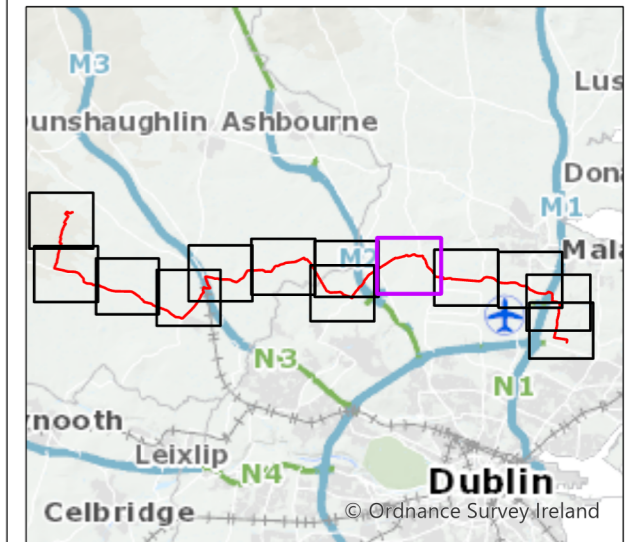
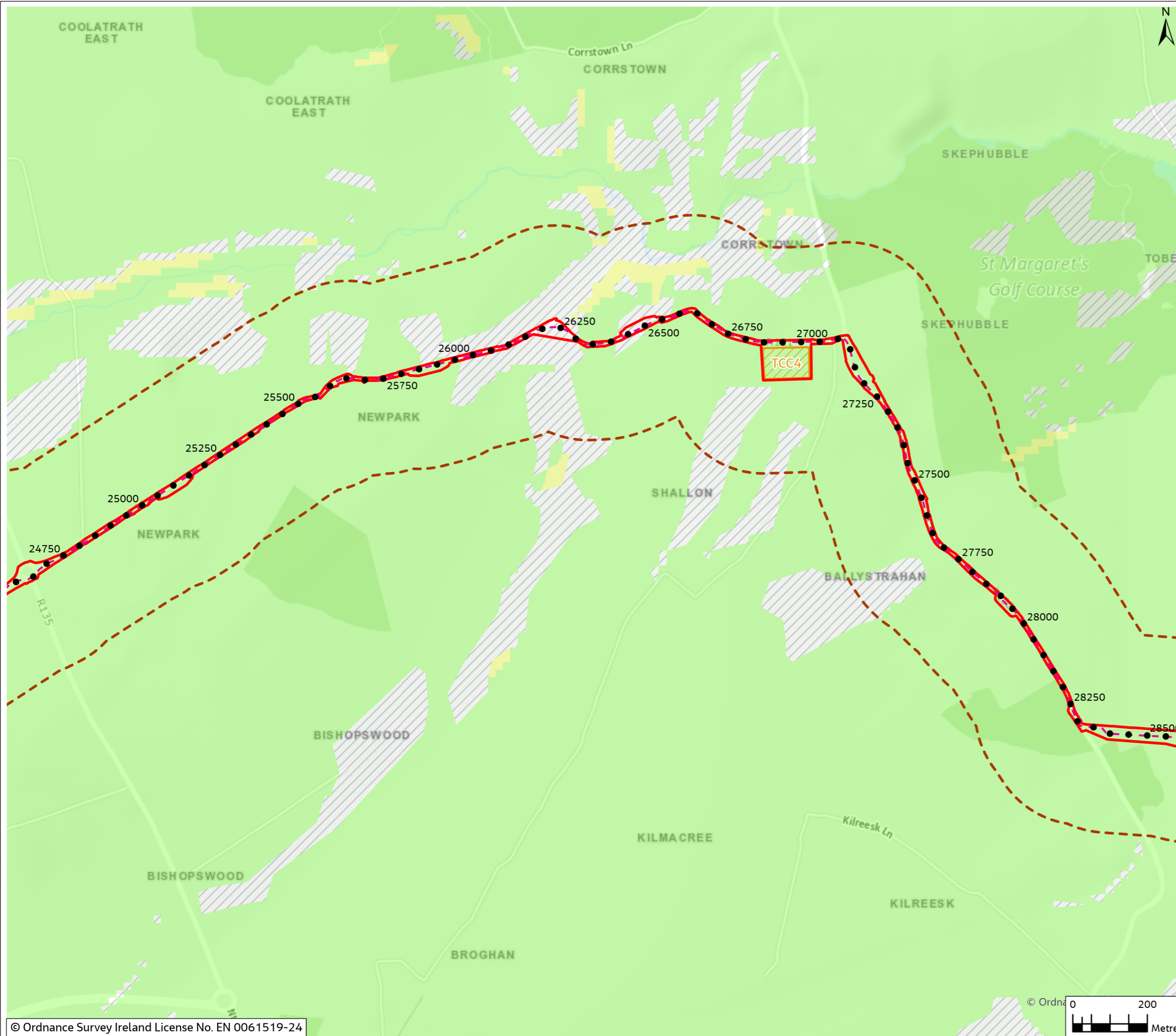


Figure 11.5

Legend

- Chainage
 - - - Proposed Cable Route
 - ▭ Planning Application Boundary (PAB)
 - ▨ Temporary Construction Compound
 - - - Study Area (250m Buffer)
- Landslides Susceptibility Classification**
- Low
 - Low (inferred)
 - Moderately Low



0	Feb 2024	Final	SMD	PB	PB	GS
Rev.	Date	Purpose of revision	Drawn	Check'd	Rev'd	Appr'd

Jacobs

Client

Project
 East Meath - North Dublin Grid Upgrade

Drawing Title
 Figure 11.5 - Landslide Susceptibility (Sheet 9 of 13)

Drawing Status
 Final

Scale @ A3
 1:10,000 DO NOT SCALE

OSI Sheet No.

Jacobs No. 3321084AJ

Drawing No. 321084AJ-JAC-ZZ-XX-DR-G-0289

© Copyright 2024 Jacobs U.K. Limited. The concepts and information contained in this document are the property of Jacobs. Use or copying of this document in whole or in part without the written permission of Jacobs constitutes an infringement of copyright. Limitation: This drawing has been prepared on behalf of, and for the exclusive use of Jacobs' Client, and is subject to, and issued in accordance with, the provisions of the contract between Jacobs and the Client. Jacobs accepts no liability or responsibility whatsoever for, or in respect of, any use of, or reliance upon, this drawing by any third party.



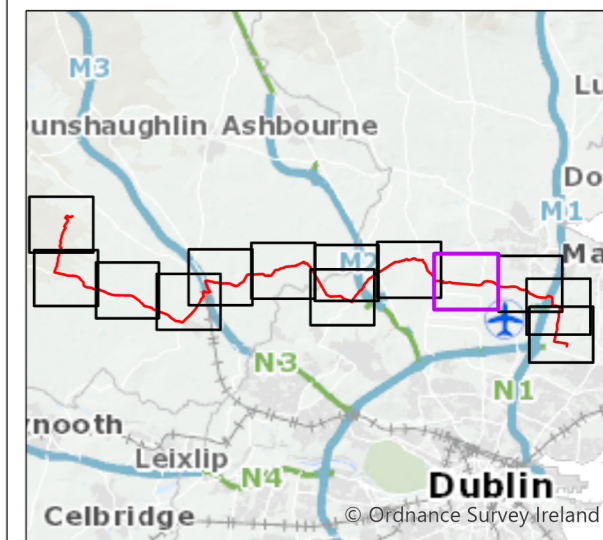
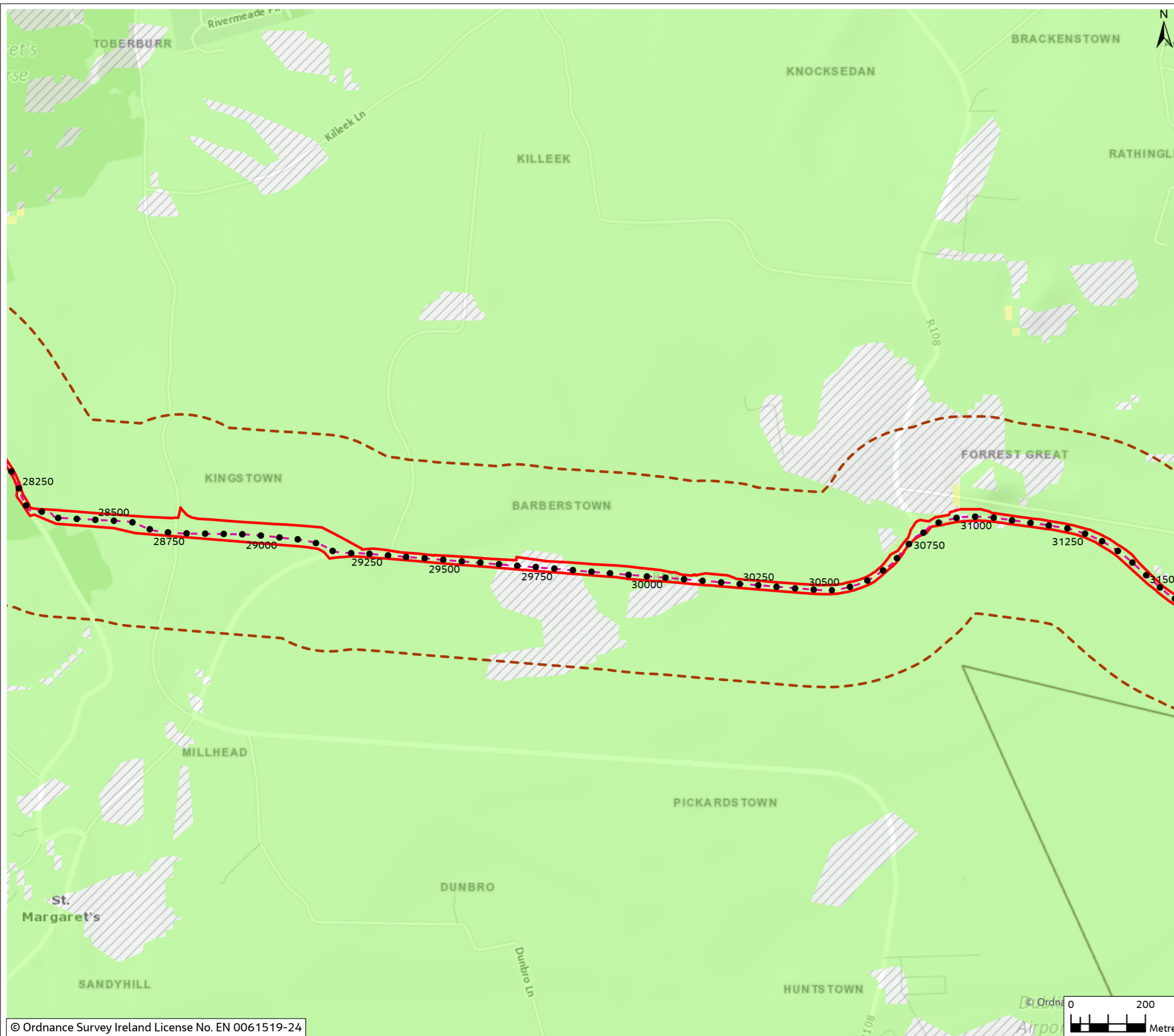
Figure 11.5

Legend

- Chainage
- - - Proposed Cable Route
- ▭ Planning Application Boundary (PAB)
- - - Study Area (250m Buffer)

Landslides Susceptibility Classification

- Low
- ▨ Low (inferred)
- Moderately Low



0	Feb 2024	Final	SMD	PB	PB	GS
Rev.	Date	Purpose of revision	Drawn	Check'd	Rev'd	Appr'd

Jacobs



Client
East Meath - North Dublin Grid Upgrade

Drawing Title
Figure 11.5 - Landslide Susceptibility (Sheet 10 of 13)

Drawing Status: Final

Scale @ A3: 1:10,000 DO NOT SCALE

OSI Sheet No.

Jacobs No. 3321084AJ

Drawing No. 321084AJ-JAC-ZZ-XX-DR-G-0290

© Copyright 2024 Jacobs U.K. Limited. The concepts and information contained in this document are the property of Jacobs. Use or copying of this document in whole or in part without the written permission of Jacobs constitutes an infringement of copyright. Limitation: This drawing has been prepared on behalf of, and for the exclusive use of Jacobs' Client, and is subject to, and issued in accordance with, the provisions of the contract between Jacobs and the Client. Jacobs accepts no liability or responsibility whatsoever for, or in respect of, any use of, or reliance upon, this drawing by any third party.



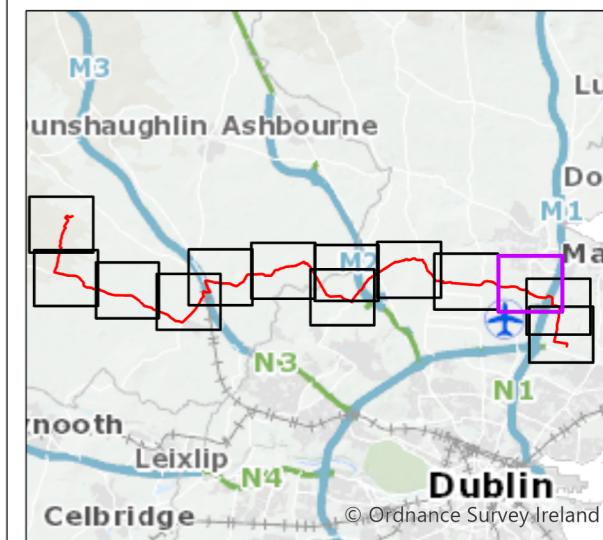
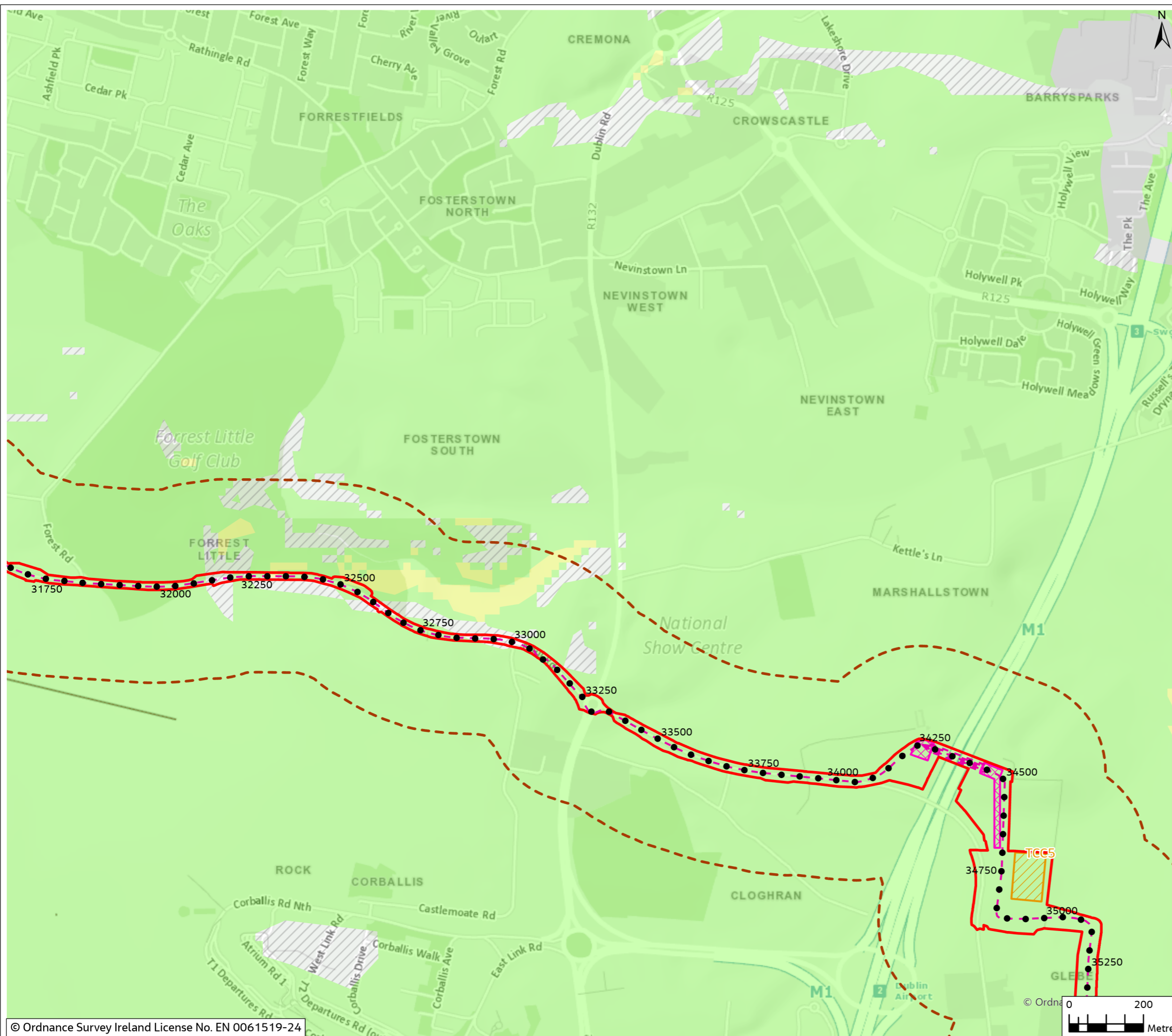
Figure 11.5

Legend

- Chainage
- - - Proposed Cable Route
- ▭ Planning Application Boundary (PAB)
- ⊠ HDD Compound
- ▨ Temporary Construction Compound
- ⊞ Study Area (250m Buffer)

Landslides Susceptibility Classification

- Low
- Low (inferred)
- Moderately Low
- Made



0	Feb 2024	Final	SMD	PB	PB	GS
Rev.	Date	Purpose of revision	Drawn	Check'd	Rev'd	Appr'd

Jacobs



Client
Project
East Meath - North Dublin Grid Upgrade

Drawing Title
Figure 11.5 - Landslide Susceptibility (Sheet 11 of 13)

Drawing Status
Final

Scale @ A3
1:10,000 DO NOT SCALE

OSI Sheet No.

Jacobs No. 3321084AJ

Drawing No. 321084AJ-JAC-ZZ-XX-DR-G-0291

© Copyright 2024 Jacobs U.K. Limited. The concepts and information contained in this document are the property of Jacobs. Use or copying of this document in whole or in part without the written permission of Jacobs constitutes an infringement of copyright. Limitation: This drawing has been prepared on behalf of, and for the exclusive use of Jacobs' Client, and is subject to, and issued in accordance with, the provisions of the contract between Jacobs and the Client. Jacobs accepts no liability or responsibility whatsoever for, or in respect of, any use of, or reliance upon, this drawing by any third party.

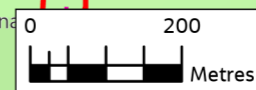
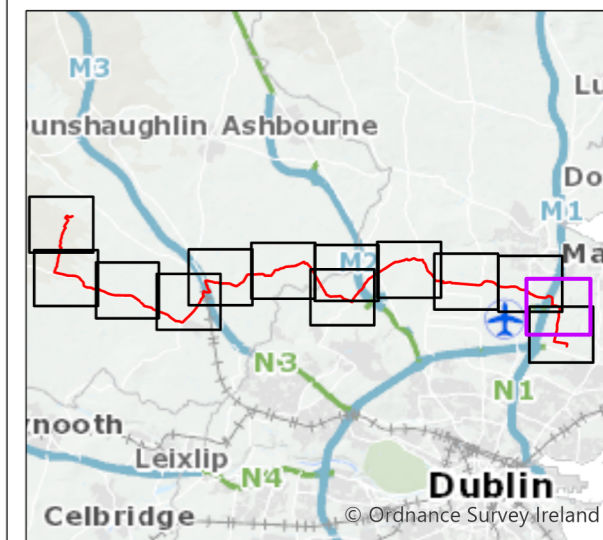
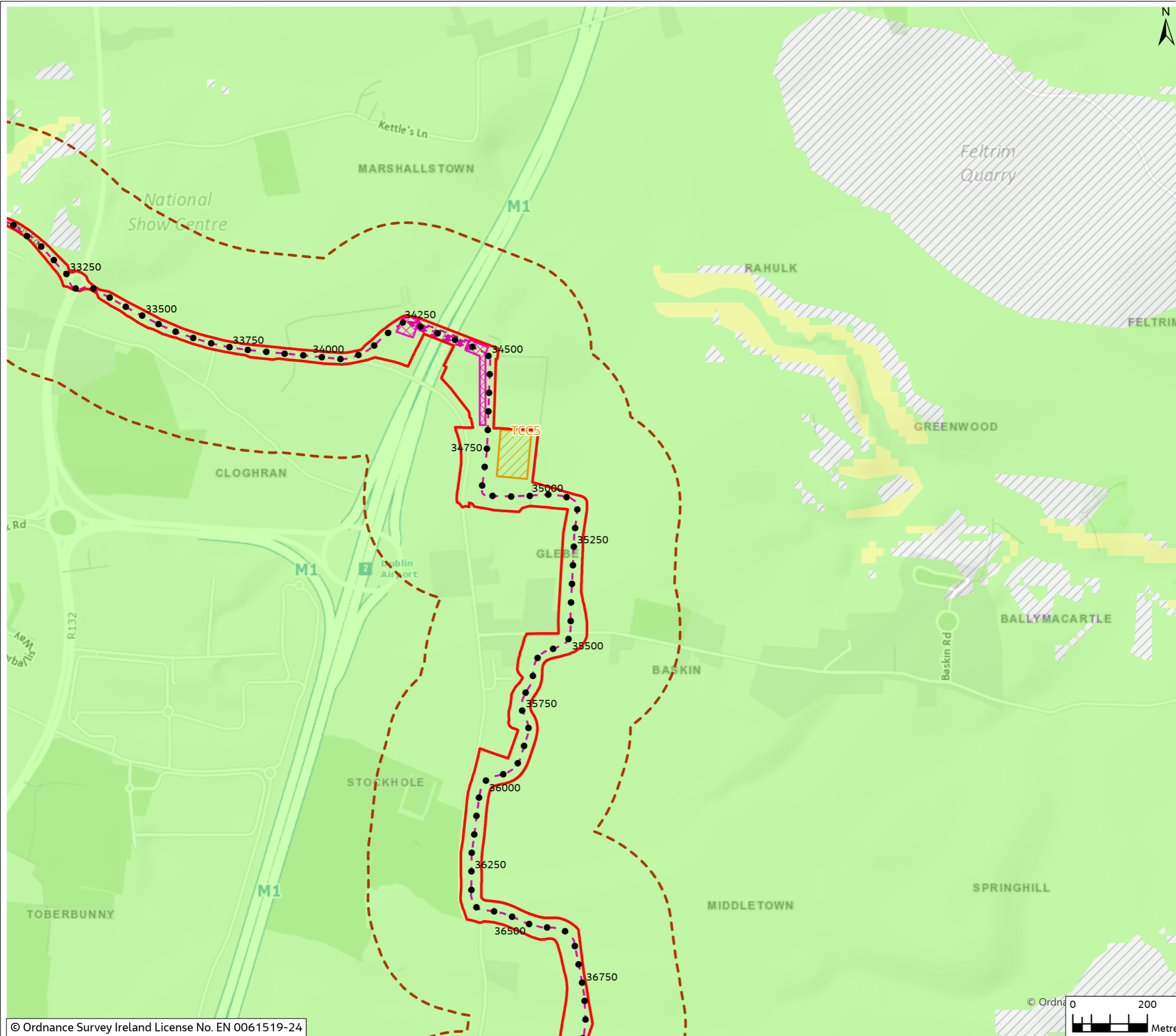


Figure 11.5

Legend

- Chainage
 - - - Proposed Cable Route
 - ▭ Planning Application Boundary (PAB)
 - ⊠ HDD Compound
 - ▨ Temporary Construction Compound
 - - - Study Area (250m Buffer)
- Landslides Susceptibility Classification**
- Low
 - ▨ Low (inferred)
 - Moderately Low



0	Feb 2024	Final	SMD	PB	PB	GS
Rev.	Date	Purpose of revision	Drawn	Check'd	Rev'd	Appr'd

Jacobs



Client
East Meath - North Dublin Grid Upgrade

Project
Figure 11.5 - Landslide Susceptibility (Sheet 12 of 13)

Drawing Status: Final

Scale @ A3: 1:10,000 DO NOT SCALE

OSI Sheet No.

Jacobs No. 3321084AJ

Drawing No. 321084AJ-JAC-ZZ-XX-DR-G-0292

© Copyright 2024 Jacobs U.K. Limited. The concepts and information contained in this document are the property of Jacobs. Use or copying of this document in whole or in part without the written permission of Jacobs constitutes an infringement of copyright. Limitation: This drawing has been prepared on behalf of, and for the exclusive use of Jacobs' Client, and is subject to, and issued in accordance with, the provisions of the contract between Jacobs and the Client. Jacobs accepts no liability or responsibility whatsoever for, or in respect of, any use of, or reliance upon, this drawing by any third party.

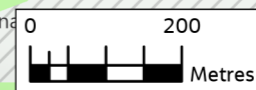


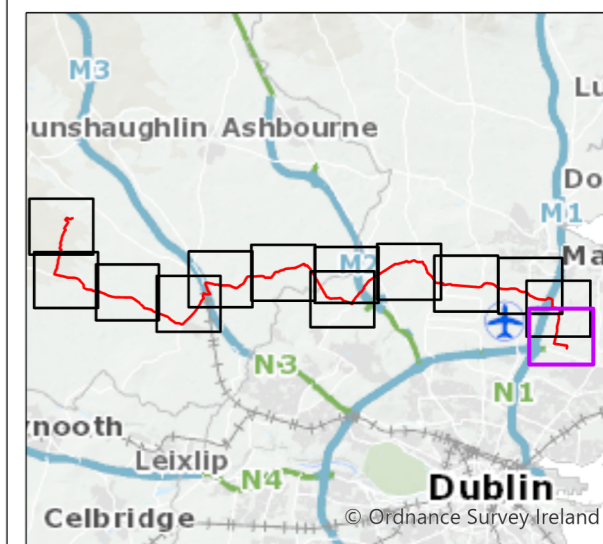
Figure 11.5

Legend

- Chainage
- - - Proposed Cable Route
- ▭ Planning Application Boundary (PAB)
- ▨ Temporary Construction Compound
- ▭ Substation Footprint
- - - Study Area (250m Buffer)

Landslides Susceptibility Classification

- Low
- Low (inferred)
- Moderately Low



0	Feb 2024	Final	SMD	PB	PB	GS
Rev.	Date	Purpose of revision	Drawn	Check'd	Rev'd	Appr'd

Jacobs



Client
Project
East Meath - North Dublin Grid Upgrade

Drawing Title
Figure 11.5 - Landslide Susceptibility (Sheet 13 of 13)

Drawing Status
Final

Scale @ A3
1:10,000 DO NOT SCALE

OSI Sheet No.
Jacobs No. 3321084AJ

Drawing No. 321084AJ-JAC-ZZ-XX-DR-G-0293

© Copyright 2024 Jacobs U.K. Limited. The concepts and information contained in this document are the property of Jacobs. Use or copying of this document in whole or in part without the written permission of Jacobs constitutes an infringement of copyright. Limitation: This drawing has been prepared on behalf of, and for the exclusive use of Jacobs' Client, and is subject to, and issued in accordance with, the provisions of the contract between Jacobs and the Client. Jacobs accepts no liability or responsibility whatsoever for, or in respect of, any use of, or reliance upon, this drawing by any third party.

